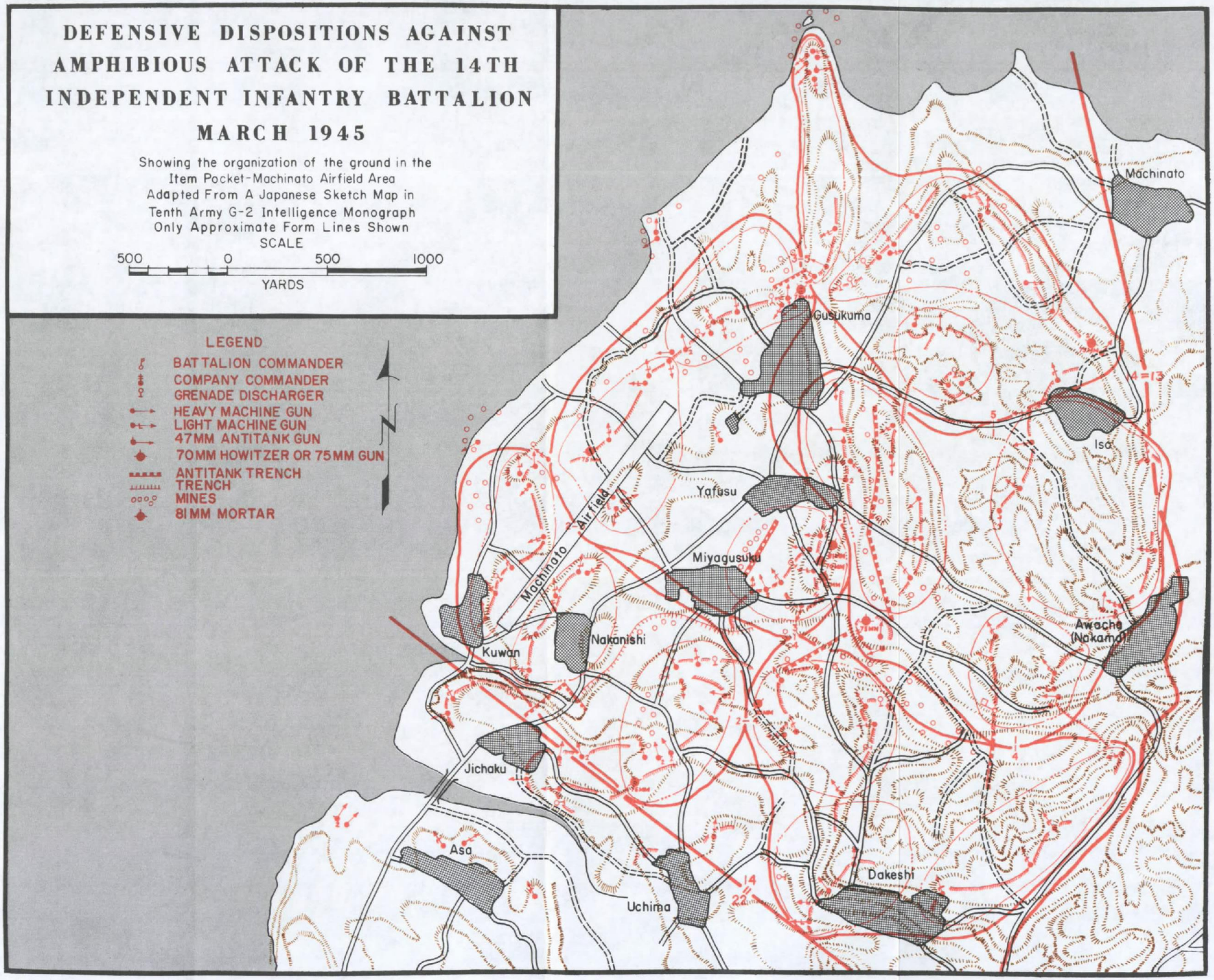


MAP I

T. L. RUSSELL

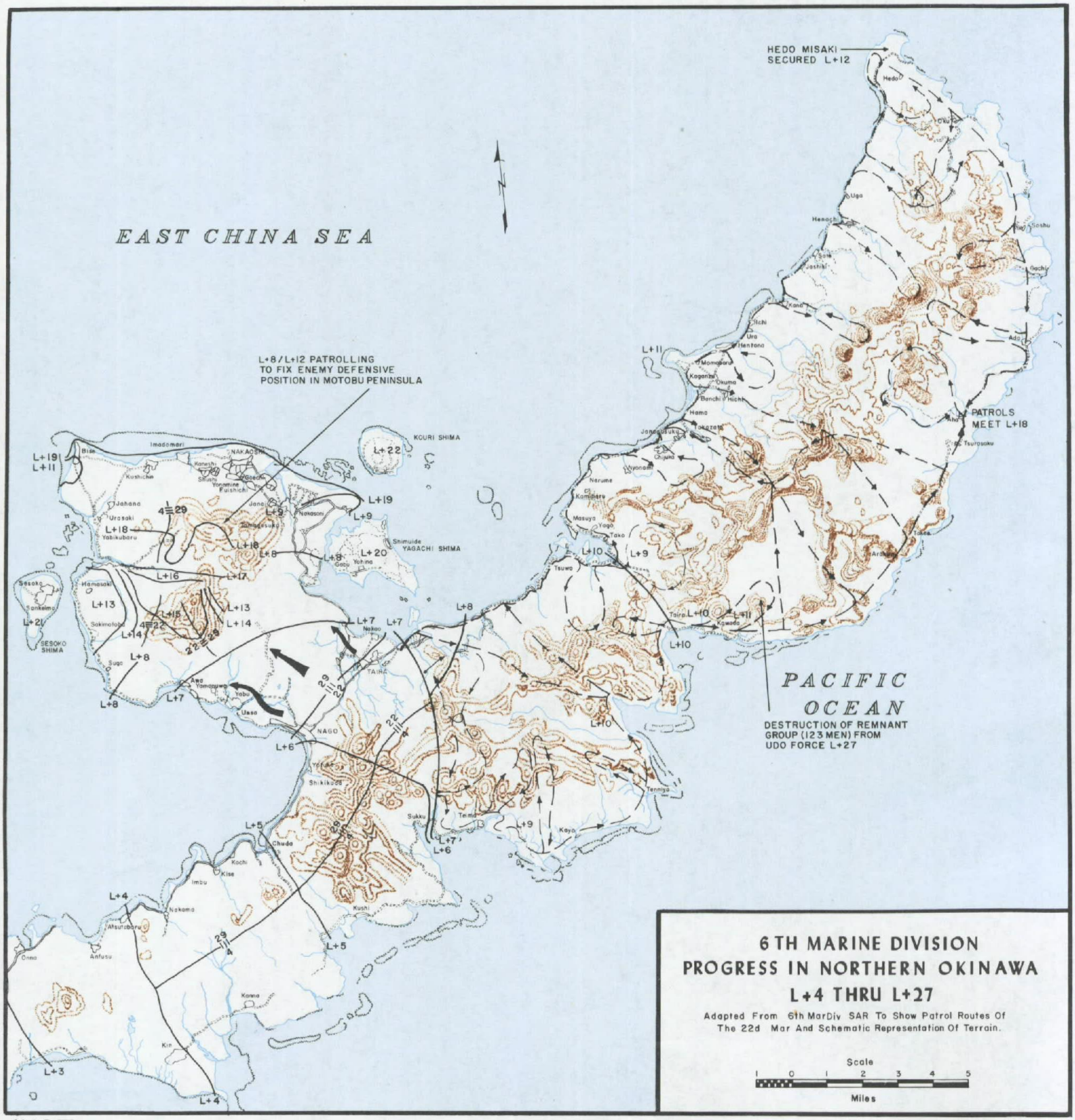


# 6TH MARINE DIVISION PROGRESS IN NORTHERN OKINAWA L+4 THRU L+27

Adapted From 6th MarDiv SAR To Show Patrol Routes Of The 22d Mar And Schematic Representation Of Terrain.

Scale

1 0 1 2 3 4 5

Miles

MAP II

T. L. RUSSELL

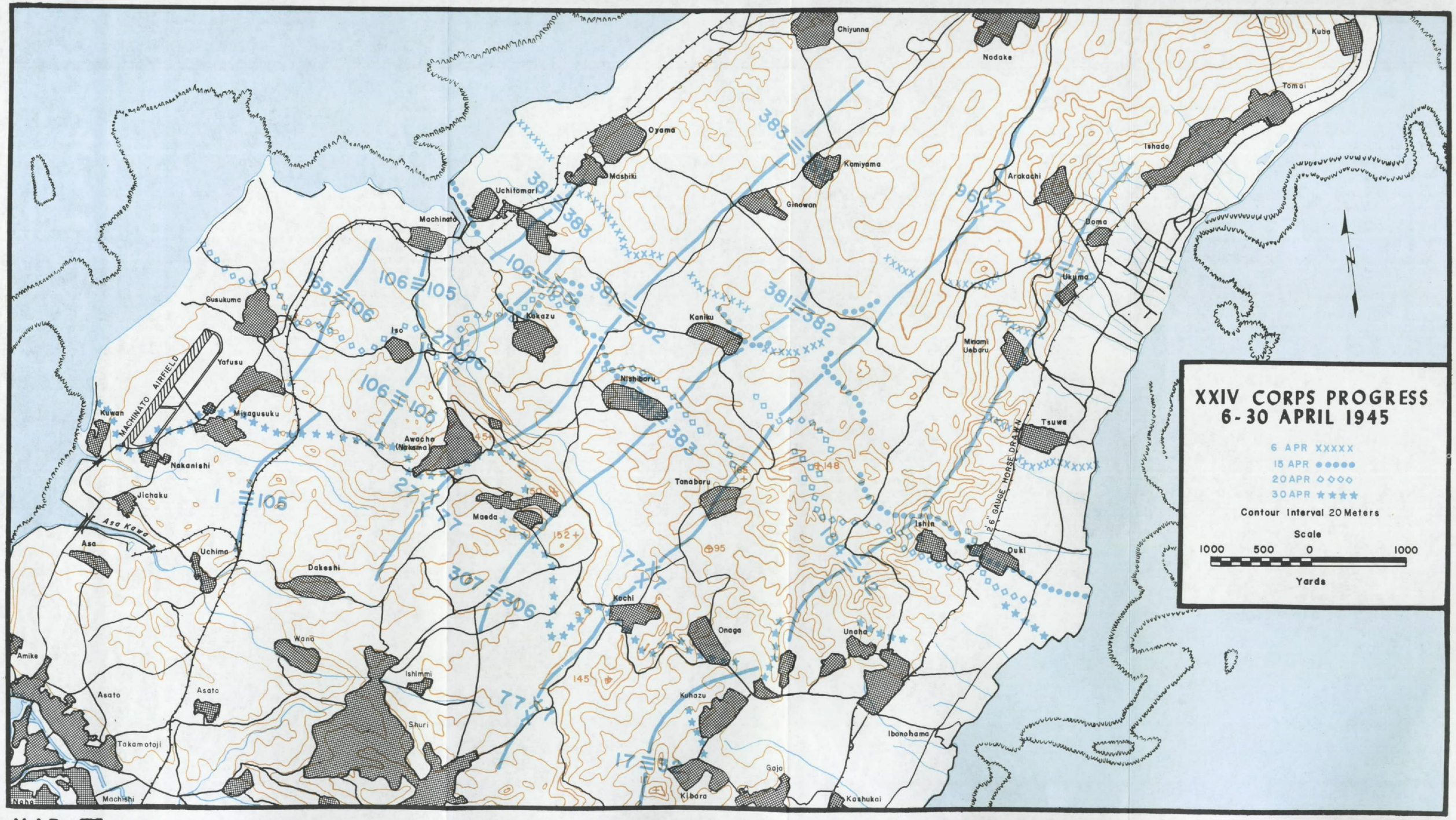


MAP III

T. L. RUSSELL

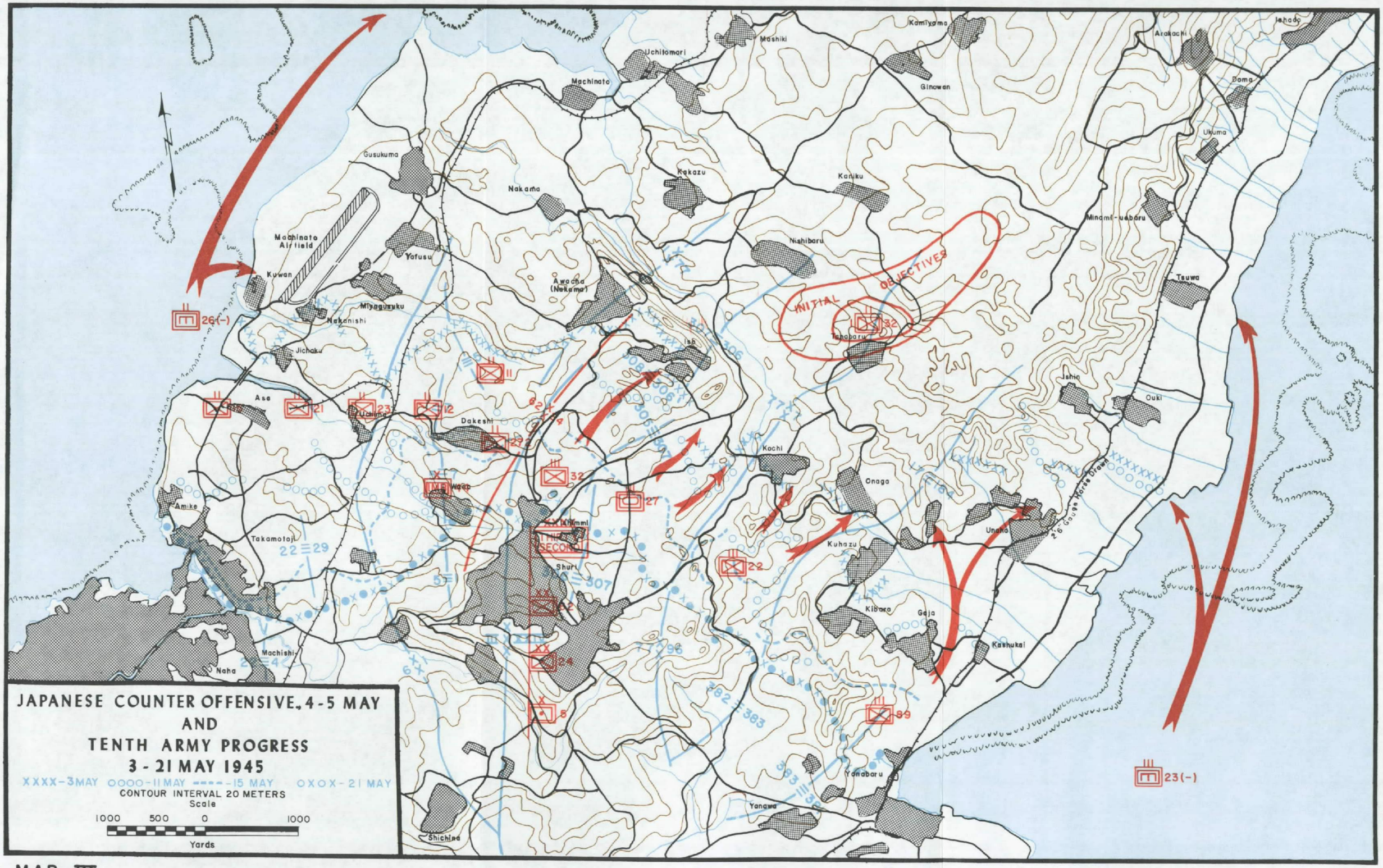


MAP IV

T. L. RUSSELL

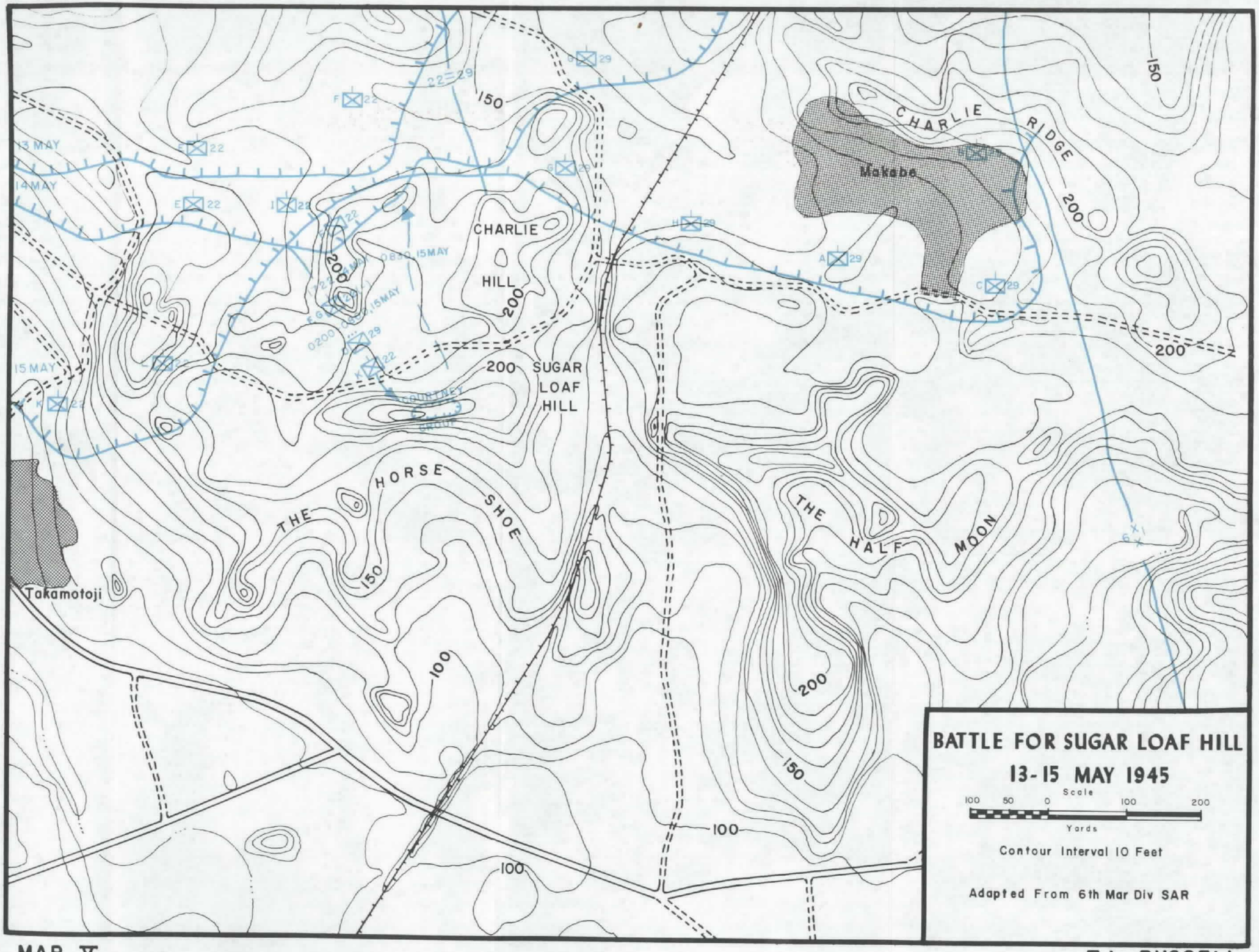


MAP V

T. L. RUSSELL

310-224 O - 69 (Inside back cover) No. 5

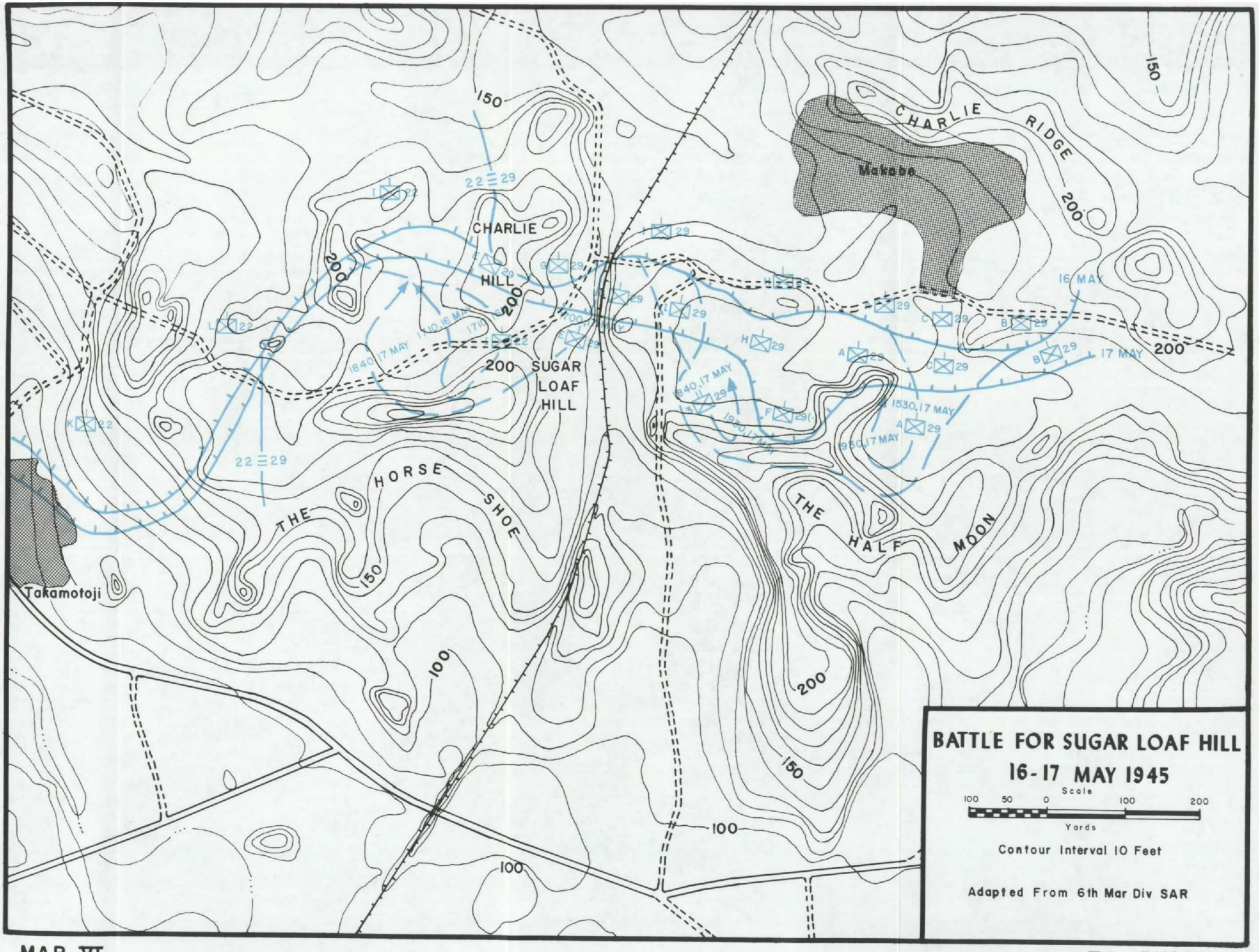


MAP VI

T. L. RUSSELL

310-224 O - 69 (Inside back cover) No. 6